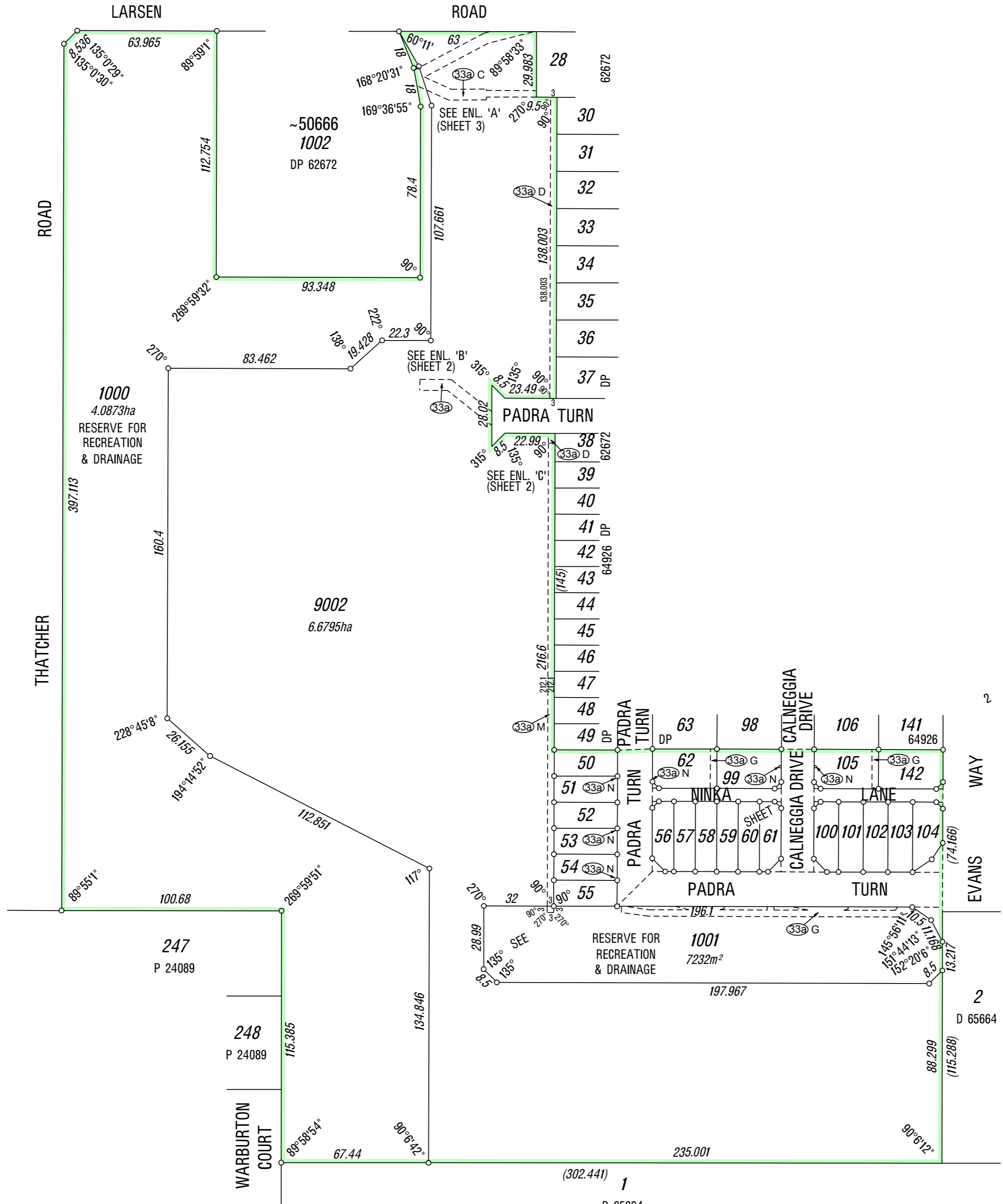


VER.	AMENDMENT	AUTHORISED BY	DATE

FOR INTERESTS AND NOTIFICATIONS SEE SHEET 3



TYPE FREEHOLD	
PURPOSE SUBDIVISION	
PLAN OF	
LOTS 50 - 62 (inc.), 99 - 105 (inc.), 142, 1000, 1001, 9002, ROADS, EASEMENT & RESTRICTIVE COVENANT	
DISTRICT COCKBURN SOUND	SSA YES
TOWNSITE	FORMER TENURE
FILE	LOT 9001
LOCAL AUTHORITY SHIRE OF SERPENTINE-JARRAHDALE	ON DP 64926
LOCALITY BYFORD	VOL FOL
INDEX ON BG 34(2) 21.36 BG 34(2) 22.35	FIELD BOOK 100214
BG 34(2) 22.36	

SCALE: 1:1500
 AT A2 SIZE
 ALL DISTANCES ARE IN METRES

SURVEYOR'S CERTIFICATE - Reg 54
 I, NEIL BARTLETT, hereby certify that this plan is accurate and is a correct representation of the - (a) * survey; and/or (b) * calculations from measurements, undertaken for the purposes of this plan and that it complies with the relevant written law(s) in relation to which it is lodged. (* delete if applicable)

SURVEYOR'S CERTIFICATE - Compiled
 I hereby certify that this compiled plan (a) is a correct and accurate representation of the survey(s) of the subject land; and (b) is in accordance with the relevant law in relation to which it is lodged.

Licensed Surveyor Date
 SURVEY FIRM FUGRO FUGRO SPATIAL SOLUTIONS Pty. Ltd.
 18 PROWSE STREET
 WEST PERTH, W.A., 6005
 TEL. (08) 9282 4100
 FAX. (08) 9322 1775
 BYFORD - MARRI PARK STAGE 2B
 PLAN No. 66/18873-3 REV 3

LOGGED	TYPE OF VALIDATION	APPROVED BY
DATE	FULL AUDIT	WESTERN AUSTRALIAN PLANNING COMMISSION
FEE PAID	LEGAL COMPONENT	FILE 133493
ASSESS No.	DOCKET	DELEGATED UNDER S16 P & D ACT 2005
	CERTIFIED CORRECT	DATE
	I.S.C.	
	F.S.C.	

IN ORDER FOR DEALINGS

SUBJECT TO

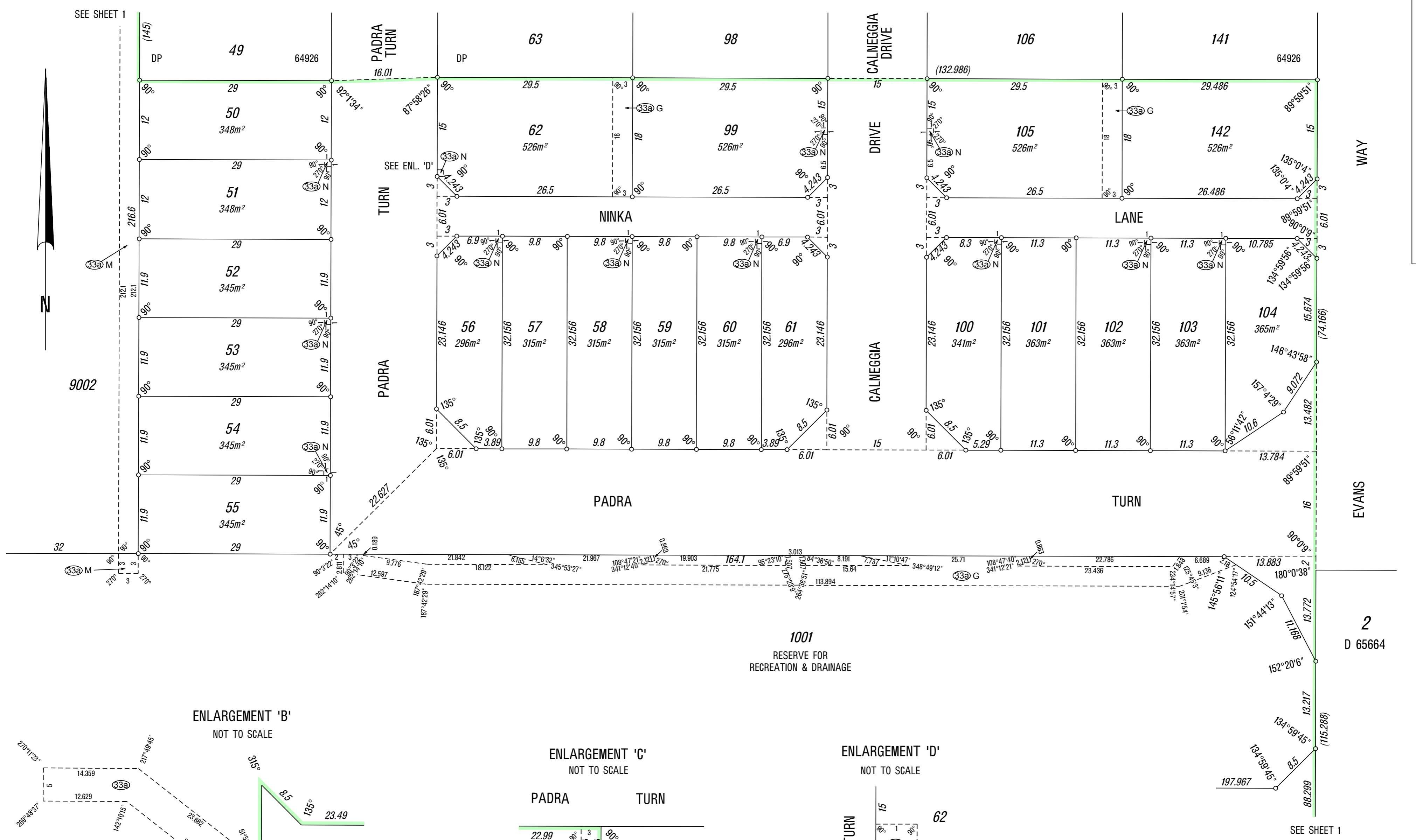
FOR INSPECTOR OF PLANS & SURVEYS / AUTHORISED LAND OFFICER DATE

APPROVED REG 26A (4)

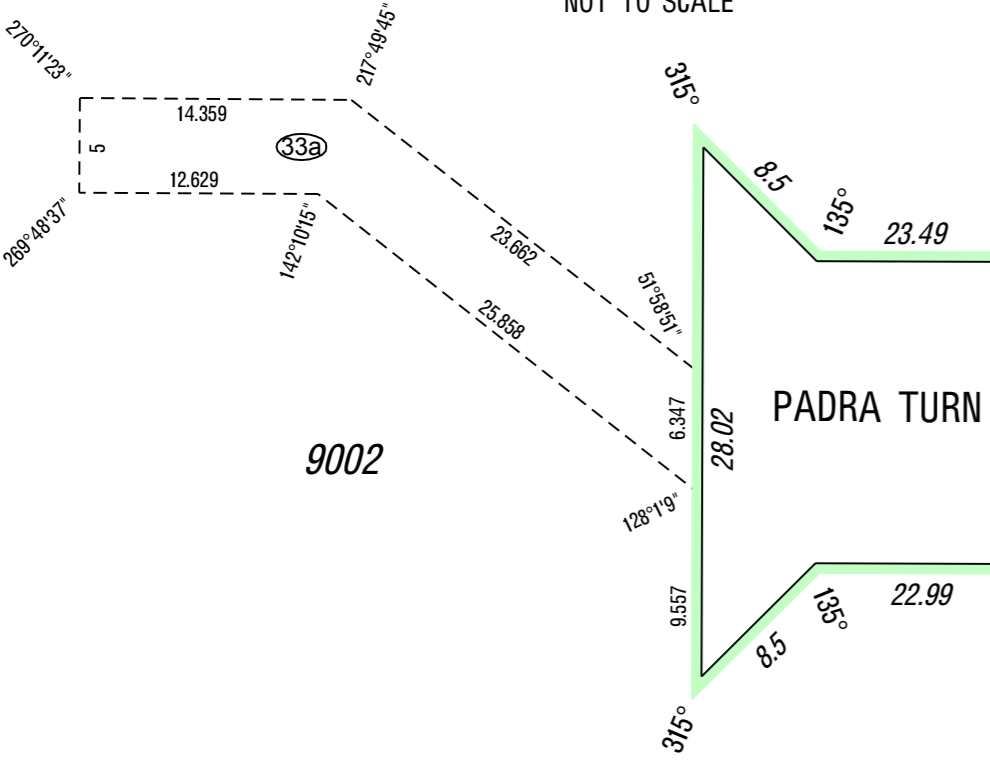
INSPECTOR OF PLANS & SURVEYS / AUTHORISED LAND OFFICER DATE



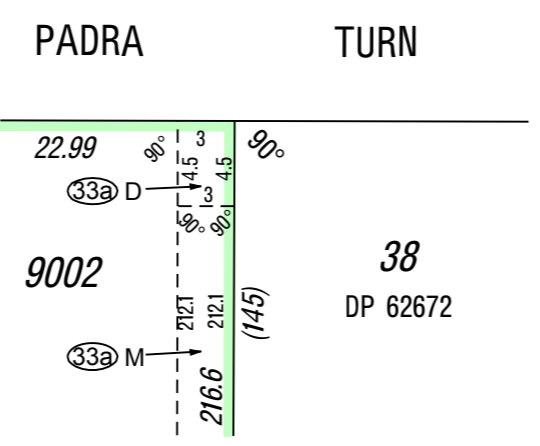
DEPOSITED PLAN
64927
 SHEET 1 OF 3
 VERSION 1



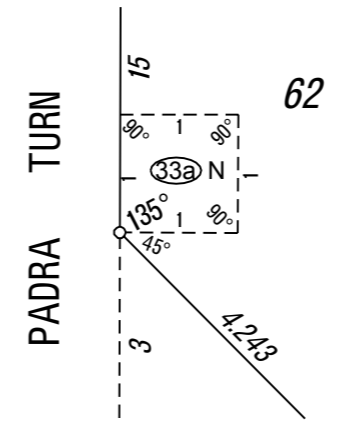
ENLARGEMENT 'B'
NOT TO SCALE



ENLARGEMENT 'C'
NOT TO SCALE



ENLARGEMENT 'D'
NOT TO SCALE



FOR INTERESTS AND NOTIFICATIONS SEE SHEET 3
FOR HEADING SEE SHEET 1

SCALE: 1:400
AT A2 SIZE
ALL DISTANCES ARE IN METRES

5 0 5 10 15 20

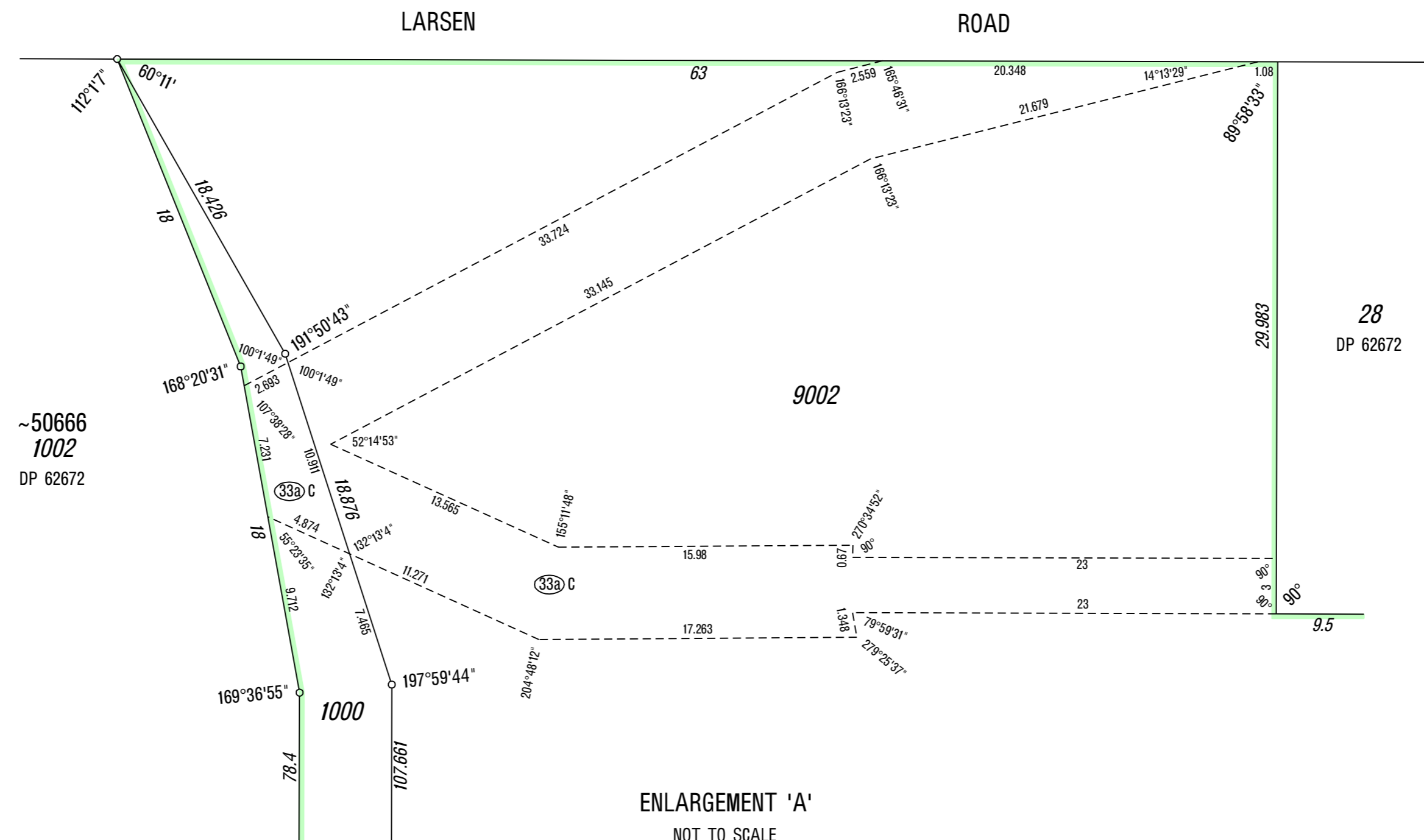
Licensed Surveyor	Date
FUGRO SPATIAL SOLUTIONS 66/18873-3 REV:3	
APPROVED BY WESTERN AUSTRALIAN PLANNING COMMISSION	
FILE	133493
DELEGATED UNDER S16 P & D ACT 2005	
DATE	
SHEET	2 OF 3
VERSION	1

Landgate
 Western Australian Land Information Authority
 DEPOSITED PLAN
64927

FOR HEADING SEE SHEET 1

INTERESTS AND NOTIFICATIONS

SUBJECT	PURPOSE	STATUTORY REFERENCE	ORIGIN	LAND BURDENED	BENEFIT TO	COMMENTS
33a	EASEMENT (DRAINAGE)	SECTION 167 OF THE P. AND D. ACT REG. 33(a)	DP 62672	LOT 9002	SHIRE OF SERPENTINE-JARRAHDALE	
33a C	EASEMENT (DRAINAGE)	SECTION 167 OF THE P. AND D. ACT REG. 33(a)	DP 62672	LOTS 1000 & 9002	SHIRE OF SERPENTINE-JARRAHDALE	
33a D	EASEMENT (DRAINAGE)	SECTION 167 OF THE P. AND D. ACT REG. 33(a)	DP 62672	LOT 9002	SHIRE OF SERPENTINE-JARRAHDALE	
33a G	EASEMENT (DRAINAGE)	SECTION 167 OF THE P. AND D. ACT REG. 33(a)	DP 64926	LOTS 62, 105 & 1001	SHIRE OF SERPENTINE-JARRAHDALE	
33a M	EASEMENT (DRAINAGE)	SECTION 167 OF THE P. AND D. ACT REG. 33(a)	DP 64926	LOTS 1001 & 9002	SHIRE OF SERPENTINE-JARRAHDALE	
33a N	EASEMENT (DRAINAGE) RESTRICTIVE COVENANT	SECTION 167 OF THE P. AND D. ACT REG. 33(a) SECTION 136D OF THE T.L.A.	THIS PLAN THIS PLAN & DOC	LOTS 51, 53, 54, 56, 58, 60, 62, 99, 100, 102, 103 & 105 LOTS 50 - 62, 99 - 105 & 142	SHIRE OF SERPENTINE-JARRAHDALE LOTS 50 - 62, 99 - 105 & 142	
LOTS 1000 & 1001	RESERVES FOR RECREATION & DRAINAGE NOTIFICATION NOTIFICATION NOTIFICATION MEMORIAL	VESTS IN THE CROWN UNDER SEC 152 OF THE P & D ACT SECTION 70A OF THE T.L.A. SECTION 70A OF THE T.L.A. SECTION 70A OF THE T.L.A. SEC 67B OF THE WATER AGENCIES (POWERS) ACT 1984	THIS PLAN DOC DOC DOC DOC	LOTS 51, 53, 54, 56, 58, 60, 100 & 103 LOTS 50, 52, 55, 57, 59, 61, 101, 104 & 142 LOTS 50 - 61 & 100 - 104 LOTS 50 - 62, 99 - 105 & 142		STORMWATER DRAINAGE STORMWATER DRAINAGE DETAILED AREA PLAN WATER CORPORATION



ENLARGEMENT 'A'
NOT TO SCALE

SCALE: NOT TO SCALE
AT A2 SIZE
ALL DISTANCES ARE IN METRES

Licensed Surveyor	Date
FUGRO SPATIAL SOLUTIONS 66/18873-3 REV:3	
APPROVED BY WESTERN AUSTRALIAN PLANNING COMMISSION	
FILE	
DELEGATED UNDER S16 P & D ACT 2005	
DATE	
SHEET 3 OF 3	VERSION 1


Landgate
 Western Australian Land Information Authority
 DEPOSITED PLAN
64927