

LOCALITY PLAN
SCALE 1: 7,500

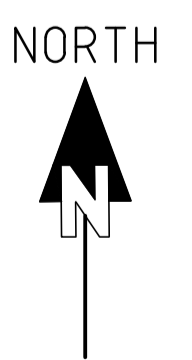
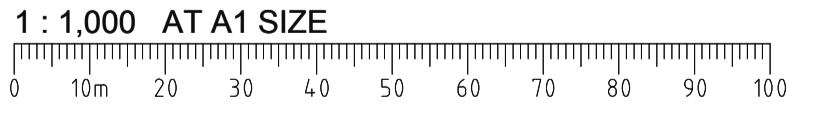
STAGE 3B
= 32 LOTS

STAGE 2
= 39 LOTS

STAGE 1
= 47 LOTS

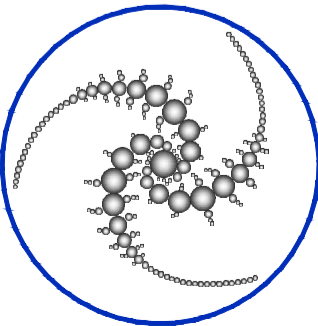
STAGE 3A
= 14 LOTS

INDICATIVE ROAD LAYOUT
FROM APPROVED
LOCAL STRUCTURE PLAN



A ISSUED FOR INFORMATION ONLY				
No	Revision	Drawn	Checked	Date
		WSJ	CPH	14.11.2014

WAPC No: 148358
ANKETELL - TOWN OF KWINANA
Drawing Status: FOR INFORMATION



**CATALYST
CONSULTING
ENGINEERS**

DO NOT SCALE	Drawn	WSJ NOV 2014	Client	TREVALLEY INVESTMENTS & WELL HOLDINGS
Conditions of Use This document is Produced by Catalyst Engineers and can only be used by the Client as specified and the Contractual Companies under the Terms of the Project. Catalyst does not and shall not assume any responsibility or liability whatsoever to any third party arising out of any use on the content of this document.	Designer	WSJ NOV 2014	Project	TREEBY PARK
	Drafting Check	CPH 10.11.2014	Title	PROPOSED STAGING PLAN
Scale 1: 1000	Approved (Project Director)	14.11.2014	Original Size	A1
This Drawing must not be used for Construction unless signed as Approved or Status indicates same.	Date		Drawing No:	CCE-0009-SK1
			Rev:	A