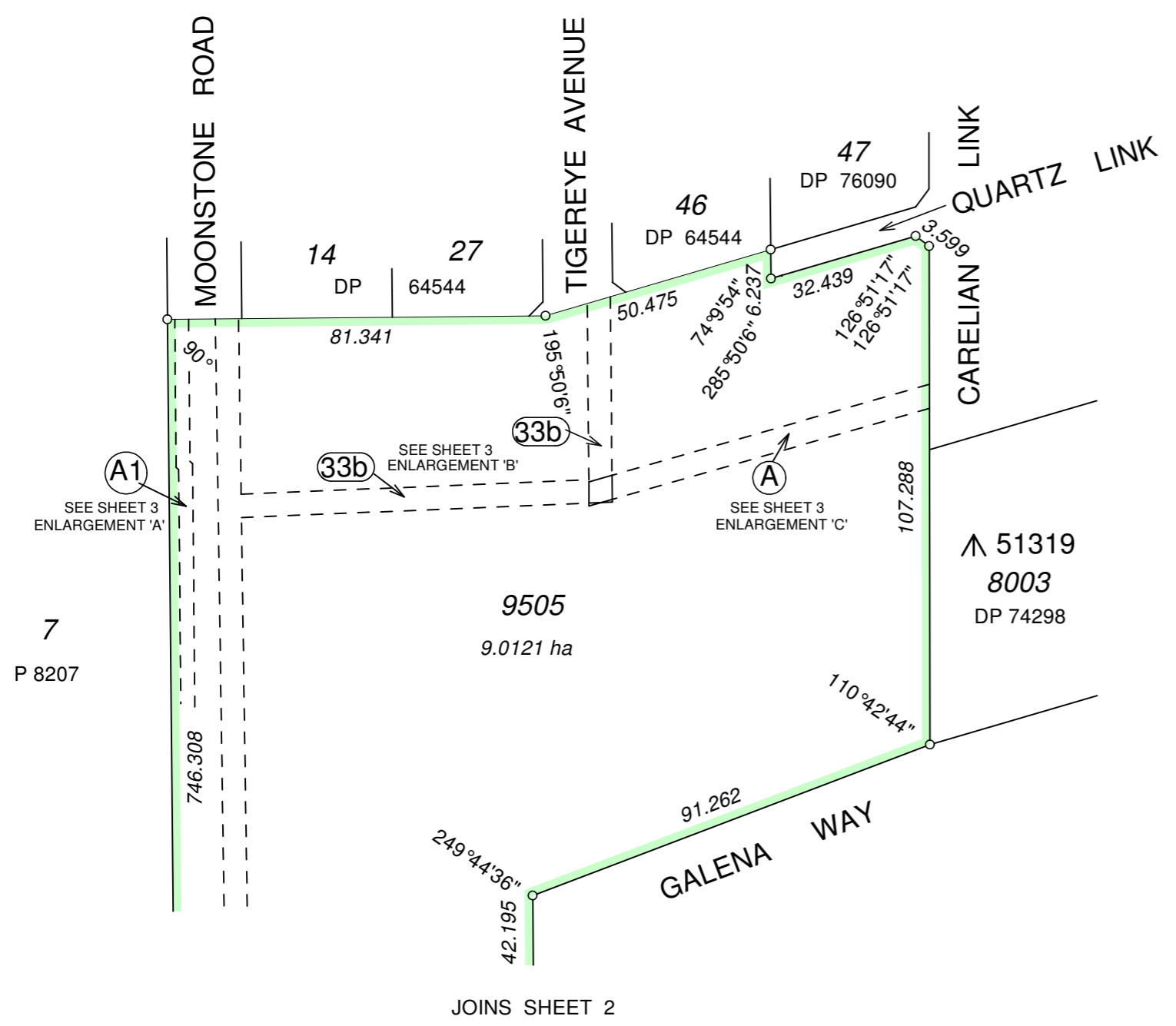


AMENDMENT TABLE (PLAN GRAPHICS ONLY)			
VER.	AMENDMENT	AUTHORISED BY	DATE



ENLARGEMENT 'X' (SCALE 1 : 1250)

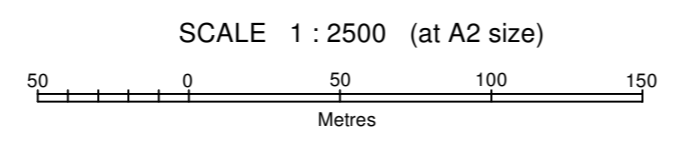
INTERESTS AND NOTIFICATIONS

SUBJECT	PURPOSE	STATUTORY REFERENCE	ORIGIN	LAND BURDENED	BENEFIT TO	COMMENTS
(A)	EASEMENT		DOC M176666	LOT 9505	WATER CORPORATION	
(A1)	EASEMENT		DOC M16774	LOT 9505	WATER CORPORATION	
(33b)	EASEMENT (SEWERAGE)	SEC.167 OF THE P&D ACT REG. 33b	DP 76090	LOT 9505	WATER CORPORATION	
	MEMORIAL	SEC. 128(2) OF THE WATER SERVICES ACT 2012	DOC	LOTS 94-100 & LOTS 116-123	WATER CORPORATION	DEFERRAL OF HEADWORKS
(33b1)	EASEMENT (DRAINAGE)	SEC.167 OF THE P&D ACT REG. 33b	THIS PLAN	LOTS 116 - 122	WATER CORPORATION	

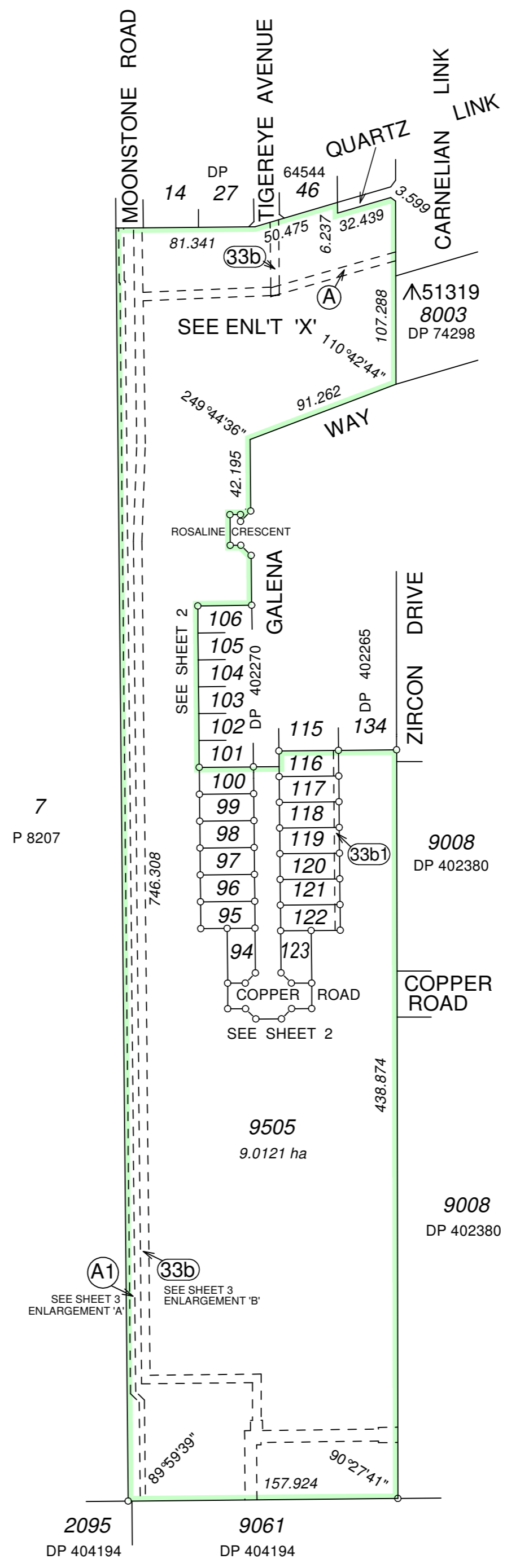
SURVEY CARRIED OUT UNDER REG. 26A  
SPECIAL SURVEY AREA GUIDELINES

SEE SURVEY SHEET FOR SURVEY INFORMATION

ALL BOUNDARY/CORNER SURVEY MARKS SHOWN ON THIS PLAN ARE INDICATIVE ONLY. USE ONLY THE SURVEY SHEET WHEN DETERMINING THE TRUE FINAL POSITION AND TYPE OF ALL SURVEY MARKS PLACED PERTAINING TO THIS PLAN



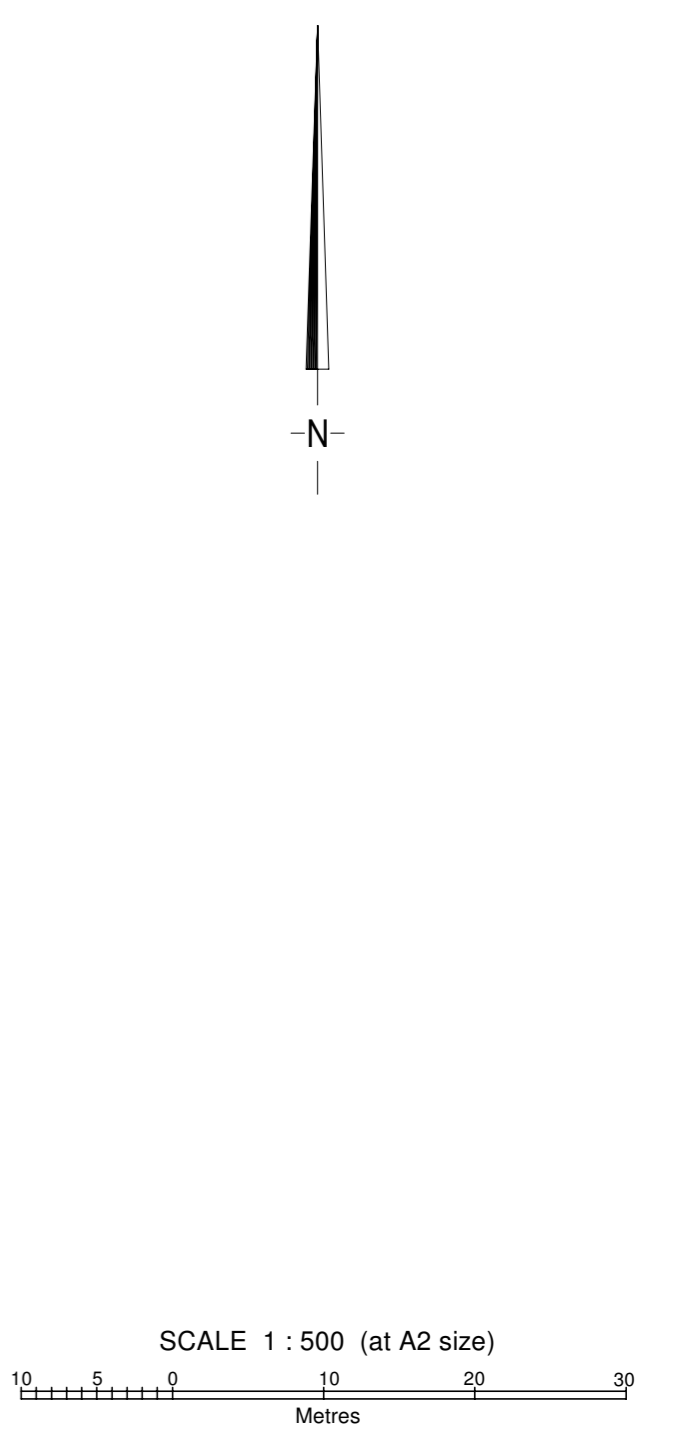
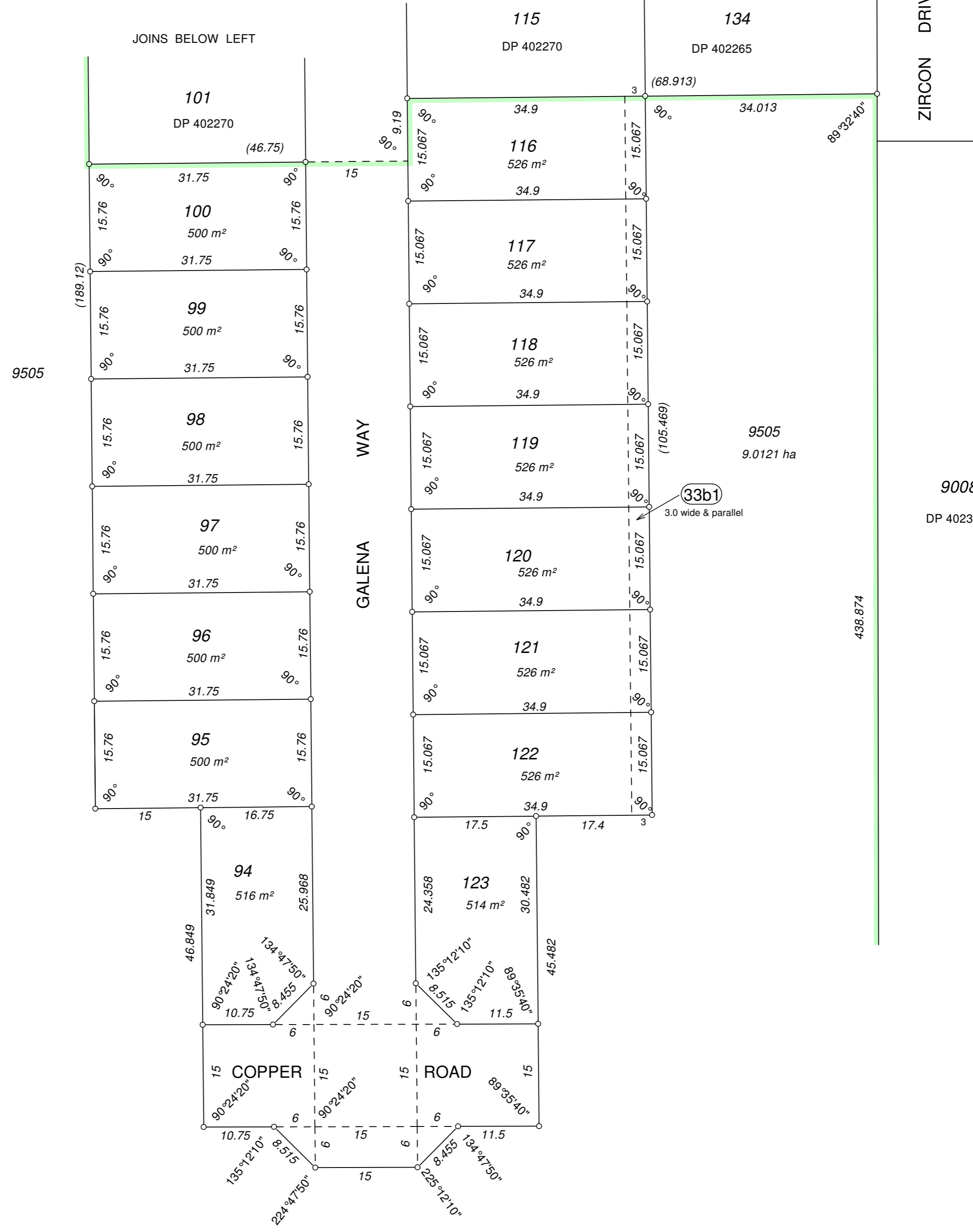
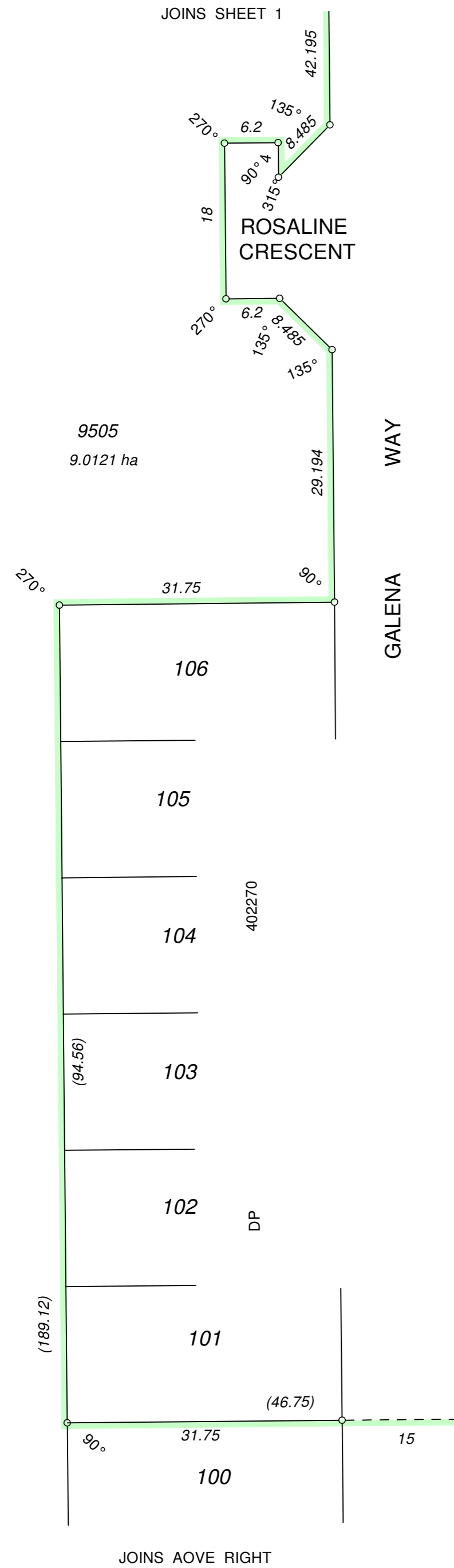
HELD BY LANDGATE IN DIGITAL FORMAT ONLY



NJP SURVEY CONSULTANTS  
10 EVELYN ROAD, CLAREMONT, WA 6010  
Tel. 9384 3053 Mob. 0407 062 411  
Email : nigel@njpsurvey.com.au  
Ref : Job 14 - 50

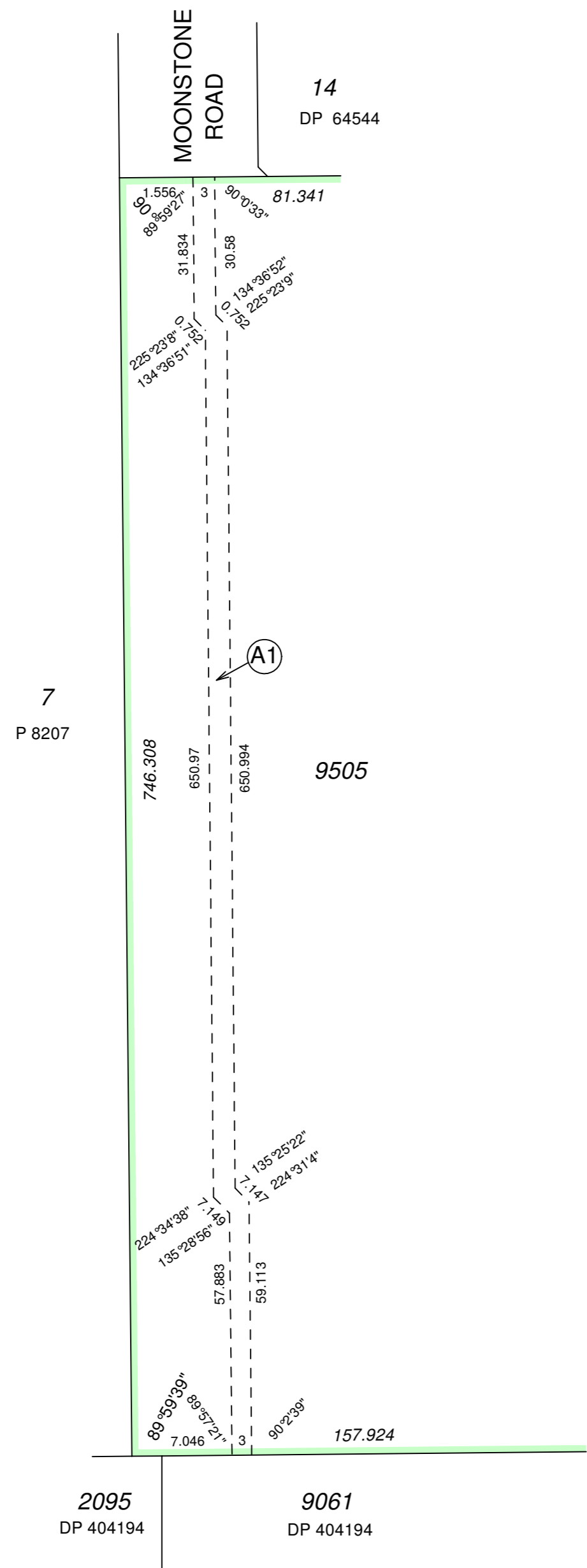
TYPE	FREEHOLD	S.S.A.	YES
PURPOSE	SUBDIVISION		
PLAN OF	LOTS 94-100, 116- 123, 9505 AND ROAD AND EASEMENT		
FORMER TENURE	LOT 9504 ON DP402270, CT		
LOCAL AUTHORITY	SHIRE OF SERPENTINE-JARRAHDAL		
LOCALITY	BYFORD		
D.O.L. FILE			
FIELD RECORD	103516	126963	
SURVEYOR'S CERTIFICATE - REG 54			
I, NIGEL PAUL hereby certify that this plan is accurate and is a correct representation of the - (a) *survey; and/or (b) *calculations from measurements recorded in the field records, [* delete if inapplicable] undertaken for the purposes of this plan and that it complies with the relevant written law(s) in relation to which it is lodged.			
LICENSED SURVEYOR		DATE	
LODGED			
DATE	FEE PAID	ASSESS No.	
I.S.C.			
EXAMINED			
		DATE	
WESTERN AUSTRALIAN PLANNING COMMISSION FILE 147152			
Delegated under S.16 P&D Act 2005		DATE	
IN ORDER FOR DEALINGS SUBJECT TO			
FOR INSPECTOR OF PLANS AND SURVEYS		DATE	
APPROVED - REG 26A (4)			
INSPECTOR OF PLANS AND SURVEYS (S. 18 Licensed Surveyors Act 1909)		DATE	
DEPOSITED PLAN <b>402271</b> SHEET 1 OF 3 SHEETS VERSION 1			

FOR HEADING SEE SHEET 1  
FOR INTERESTS AND NOTIFICATIONS SEE SHEET 1




LICENSED SURVEYOR	DATE
<b>DEPOSITED PLAN</b> <b>402271</b> SHEET 2 OF 3 SHEETS VERSION 1	

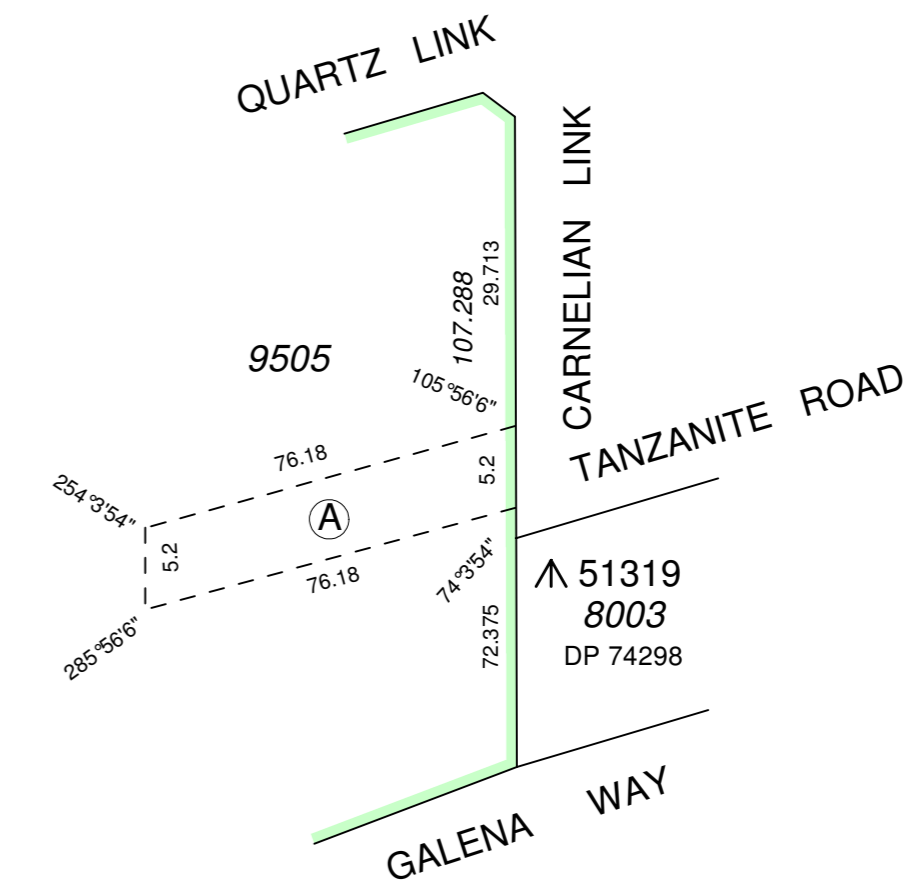
FOR HEADING SEE SHEET 1  
 FOR INTERESTS AND NOTIFICATIONS SEE SHEET 1



ENLARGEMENT 'A' (Not to scale)



ENLARGEMENT 'B' (Not to scale)



ENLARGEMENT 'C' (Not to scale)

LICENSED SURVEYOR	DATE
-------------------	------

DEPOSITED PLAN  
**402271**

SHEET 3 OF 3 SHEETS  
 VERSION 1